




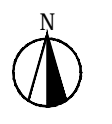


The scaling of this drawing cannot be assured

Revision	Date	Drn	Ckd
-	-	-	-

-  Site Boundary
-  Residential
-  Open Space
-  Indicative Side
-  Site Access

Project
Sandford Farm
Woodley
 Drawing Title
Application Masterplan



Date 28.05.14	Scale 1:500@A3	Drawn by JW	Check by AD
Project No 22549	Drawing No RG-M-10	Revision A	

0 5 10 15 20 25m

BARTON WILLMORE

Planning • Master Planning & Urban Design
 Architecture • Landscape Planning & Design • Project Services
 Environmental & Sustainability Assessment • Graphic Design

bartonwillmore.co.uk



This page is intentionally left blank