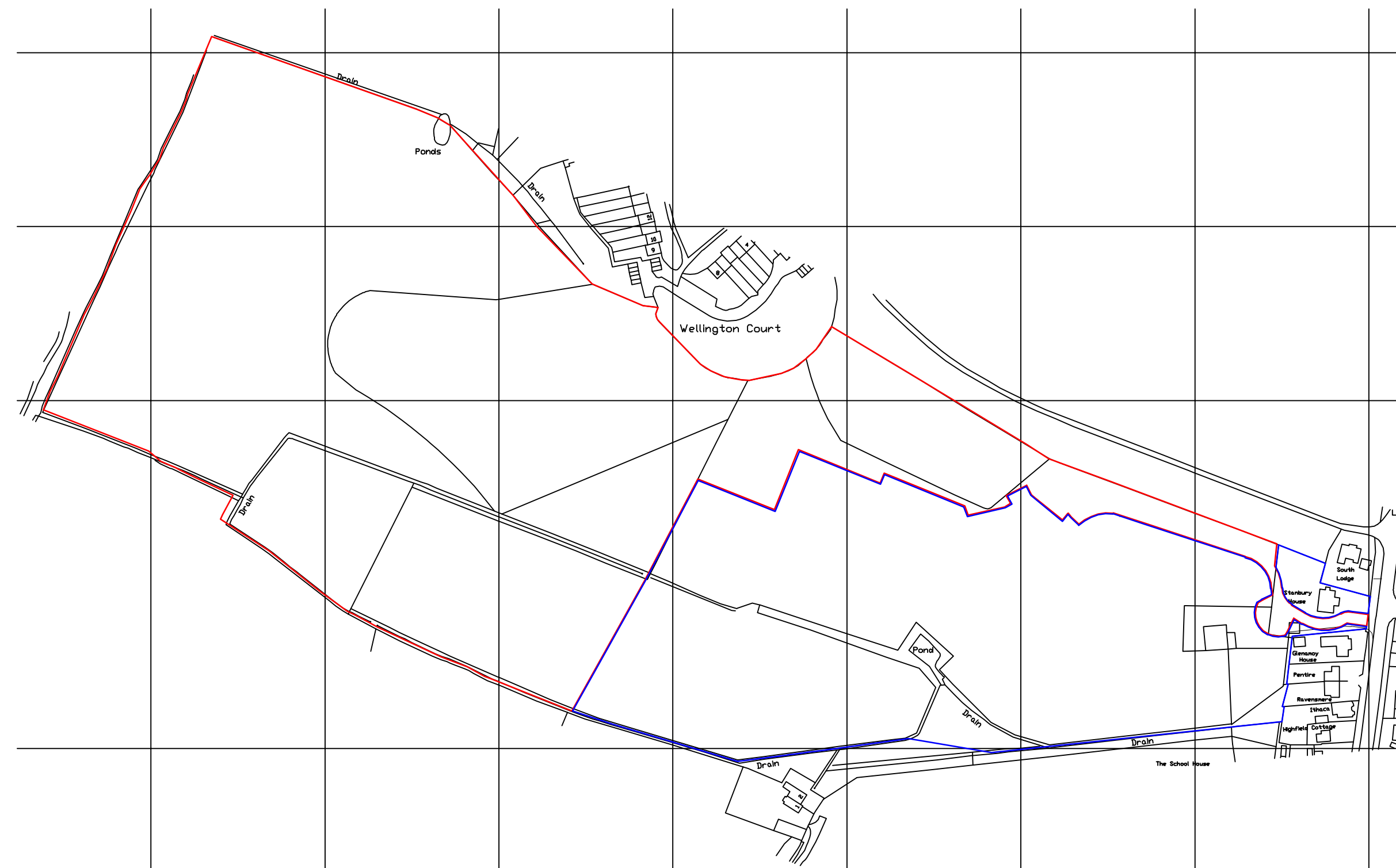
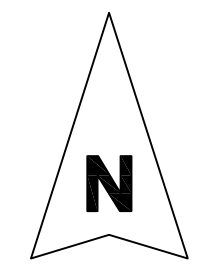


Stanbury House, Spencer's Wood

SANG Site Location Plan



Ordnance Survey (c) Crown Copyright 2011. All rights reserved. Licence number 100020449



- Application Site
- Other Land in Applicants Ownership

REVISIONS	DATE
A Red line amended	08/19
B Road removed	09/19
C Road boundary realigned	10/19

p.p.s.
 Kingsbrook House
 7 Kingsway
 Bedford
 MK429BA
 T 01234 272829
 F 01234 271412
 info@phillips-planning.co.uk

Phillips Planning Services Ltd.
 Town Planning and Development Consultants

PROJECT

Stanbury House, Spencer's Wood

TITLE

SANG Site Location Plan

CLIENT

Cooper Estates Ltd

SCALE (@ A2)	DRAWN BY	DATE
1 : 2500	LK	07/19

PROJECT NUMBER	DRAWING NUMBER	REV
043023	19-01	C

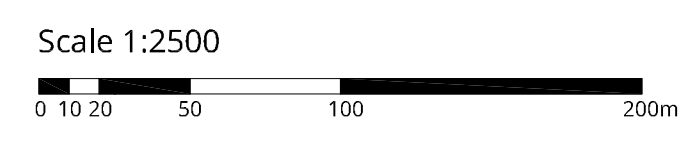
GENERAL DISCLAIMER

Planning drawings only - not to be used for construction purposes. These drawings can be scaled for planning purposes. All measurements to be checked on site and any discrepancies to be brought to the attention of the designer

COPYRIGHT NOTICES

Copyright © 2017 - All rights reserved. These drawings may not be copied or reproduced in whole or in part without the written consent of Phillips Planning Services Ltd.

Ordnance Survey © Crown Copyright 2017. All rights reserved. Licence number 100022432



This page is intentionally left blank