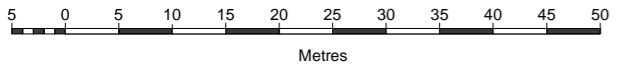


KEY

- LAND TO BE ACQUIRED
- NEW RIGHTS TO BE ACQUIRED

SCALE: 1:500 @ A2



DATE	OS GRID REF	VERSION
09/07/2015	SU 81 68	v3.3

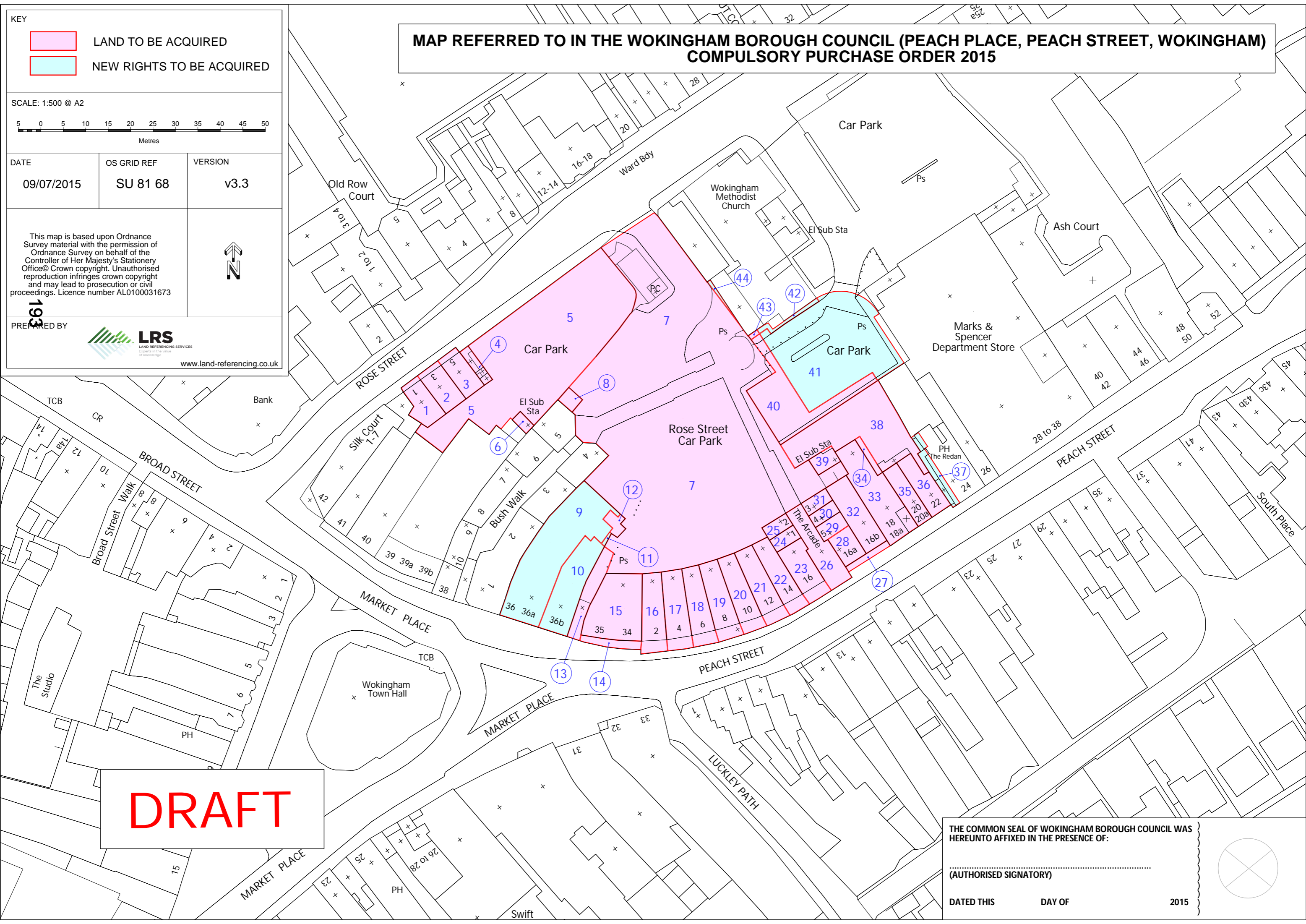
This map is based upon Ordnance Survey material with the permission of Ordnance Survey on behalf of the Controller of Her Majesty's Stationery Office © Crown copyright. Unauthorised reproduction infringes crown copyright and may lead to prosecution or civil proceedings. Licence number AL0100031673



PREPARED BY

www.land-referencing.co.uk

**MAP REFERRED TO IN THE WOKINGHAM BOROUGH COUNCIL (PEACH PLACE, PEACH STREET, WOKINGHAM) COMPULSORY PURCHASE ORDER 2015**




**DRAFT**

THE COMMON SEAL OF WOKINGHAM BOROUGH COUNCIL WAS HEREUNTO AFFIXED IN THE PRESENCE OF:

.....  
(AUTHORISED SIGNATORY)

DATED THIS                      DAY OF                      2015



**This page is intentionally left blank**