






91

- Legend**
-  Application Site Boundary
 -  Boundary of other land owned by the Applicant (Wokingham Borough Council)
 -  Zone of Outline Application
Site Area: 1.29 ha.
 -  Zone of Detailed Application
Site Area: 0.94 ha.



Scale 1:1250 @ A3



Public Sector Mapping Agreement using the Council's copyright licence - Copyright number 100019592

Rev	Drawn	Issue for Planning	Revision Description	Date
-	JT	Issue for Planning		29.4.15

Document Name
Location_Plan

Document No.
08_001

Scale @ A3
As indicated

Revision
-

Issue Date **Rev Date**
29.04.2015 29.4.15

Project
Carnival Pool

Client
Wokingham Borough Council

Lathams Project No.
6960

St. Michael's, Queen Street Derby DE1 3SU
T: 01332 365777 F: 01332 290314
70 Cowcross Street, London EC1M 6EJ
T: 020 7490 0672
E: enquiries@lathamarchitects.co.uk
www.lathamarchitects.co.uk



This page is intentionally left blank