

South East Elevation

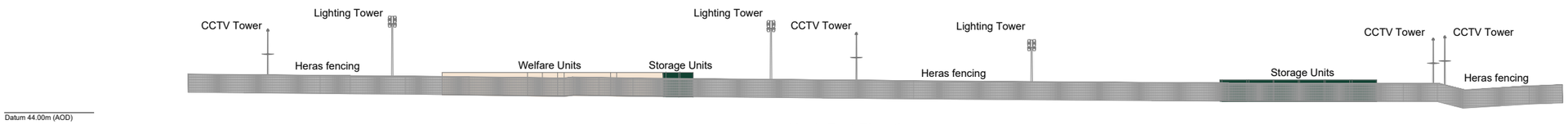

North East Elevation

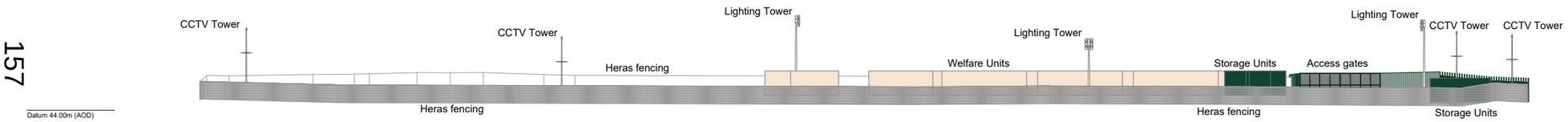

North West Elevation

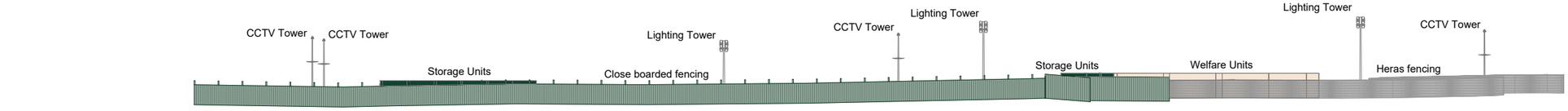

South West Elevation

Proposed Elevations - Site Overviews

0m 5m 10m 15m 20m 25m 30m 35m 40m 45m 50m 55m 60m 65m 70m 75m 80m 85m 90m 95m 100m

Scale 1:500

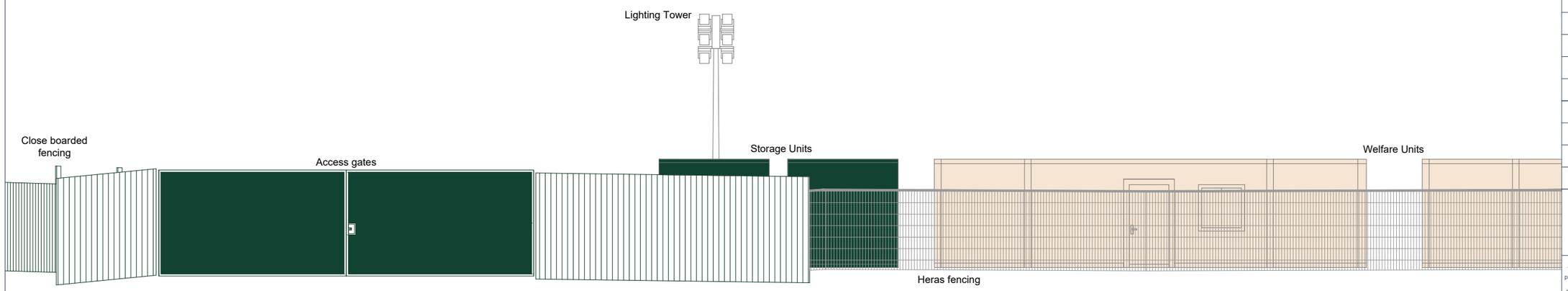

Proposed Elevations - Site Entrance

0m 1m 2m 3m 4m 5m 6m 7m 8m 9m 10m 11m 12m 13m 14m 15m 16m 17m 18m 19m 20m

Scale 1:100

DALCOUR MACLAREN

Notes:

Trees and vegetation beyond the perimeter fence line have not been shown.

Refer to drawing set EL_21.1 - EL_21.4 for welfare/ storage unit elevation details.

'Proposed Elevations - Site Entrance' is an enlarged view of the site entrance area as shown on the South East Elevation of 'Proposed Elevations - Site Overviews'.

Elevation Location Plan:

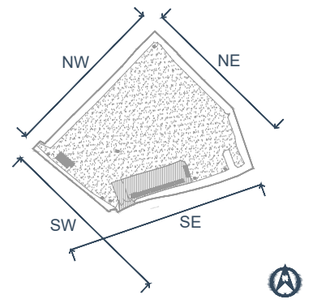

Applicant:

Southern Electric Power Distribution Plc

Location:

Land to the north west of Church Lane, Shinfield, Reading, RG2 8PY

Coords: 472391, 168441

Scheme Name:

Reading Main to Reading Town 132KV

Drawing Name:

Proposed Site Elevations

Drawing No: 172447_PLN_EL_23.1

Rev	Date	Description
-	13.01.2020	First Issue

Drawn:	NB
Approved:	KD
Sheet No:	1 of 1
Sheet Size:	A3

Scottish & Southern Electricity Networks

The information contained in this document is confidential and protected by copyright. The use, copying or disclosure to a third party, either wholly or in part, except with the written permission of, and in the manner prescribed by Southern & Scottish Energy PLC constitutes an infringement of copyright. Dalcour Maclaren does not warrant that this document is definitive nor free of error and does not accept liability for any loss caused or arising from reliance upon information provided herein. Although our best efforts have been made to ensure the accuracy of these plans, all measurements must be confirmed on site. BASED UPON THE ORDNANCE SURVEY MAP WITH THE SANCTION OF THE CONTROLLER OF HM STATIONERY OFFICE. CROWN COPYRIGHT RESERVED. OS LICENCE No. 100019808

This page is intentionally left blank