

Key:

Notes:

Applicant:

Southern Electric Power Distribution Plc

Location:

Land to the north west of Church Lane,
Shirfield, Reading, RG2 8PY

Coords: 472391, 168441

Scheme Name:

Reading Main to Reading Town 132KV

Drawing Name:

Proposed Unit Elevations and Floorplans

Drawing No: 172447_PLN_EL_21.2

Rev

Rev	Date	Description
-	13.01.2020	First Issue

Date

Description

13.01.2020

First Issue

Drawn:

NB

Approved:

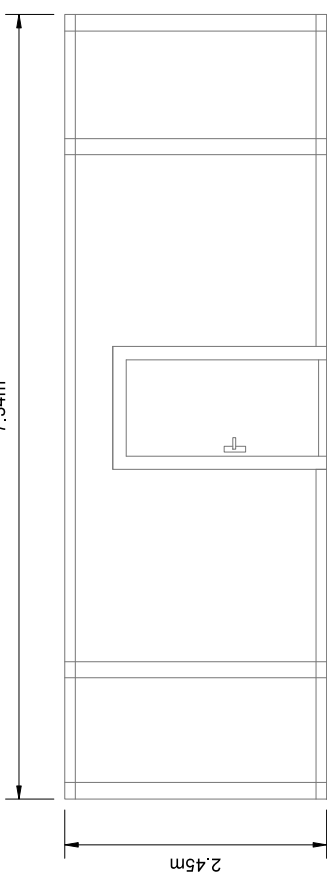
KD

Sheet No:

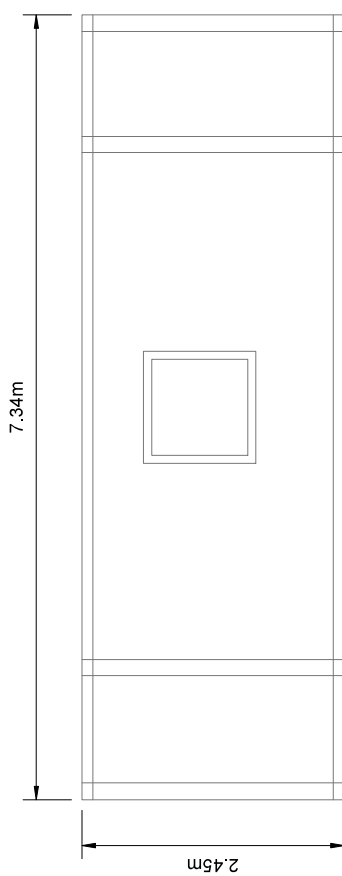
2 of 4

Sheet Size:

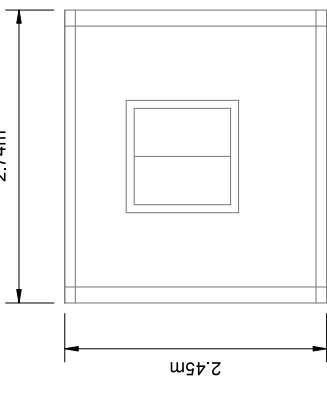
A3



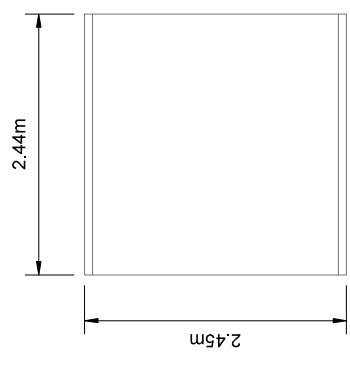
'Mobile mini 24ft x 9ft Drying Room' Unit
Front Elevation



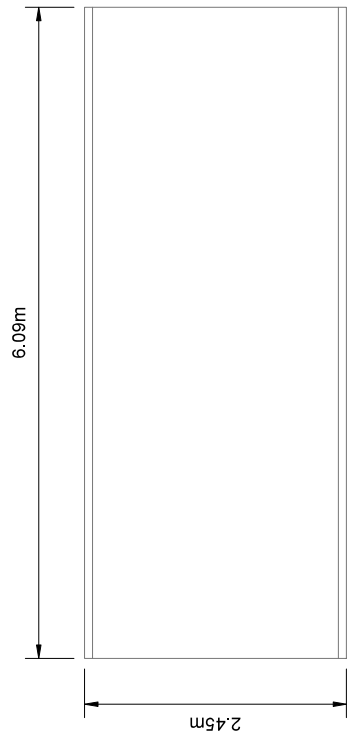
'Mobile mini 24ft x 9ft Drying Room' Unit
Rear Elevation



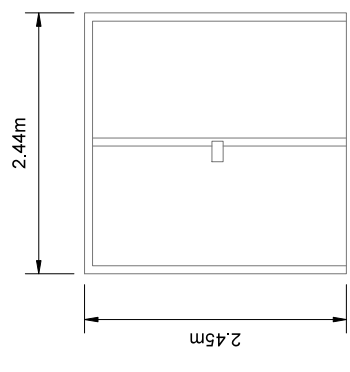
'Mobile mini 24ft x 9ft Drying Room' Unit
Side Elevation



'Mobile mini 20ft x 8ft Storage Container' Unit
Rear Elevation



'Mobile mini 20ft x 8ft Storage Container' Unit
Side Elevation



'Mobile mini 20ft x 8ft Storage Container' Unit
Front Elevation



This page is intentionally left blank