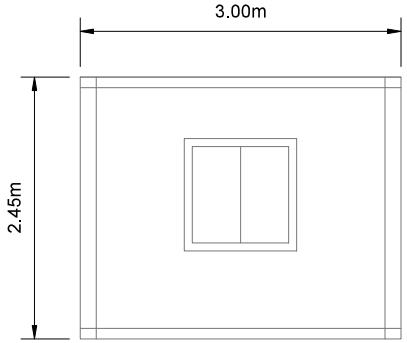

'Mobile mini 32ft x 10ft Office/Canteen' Unit

Side Elevation

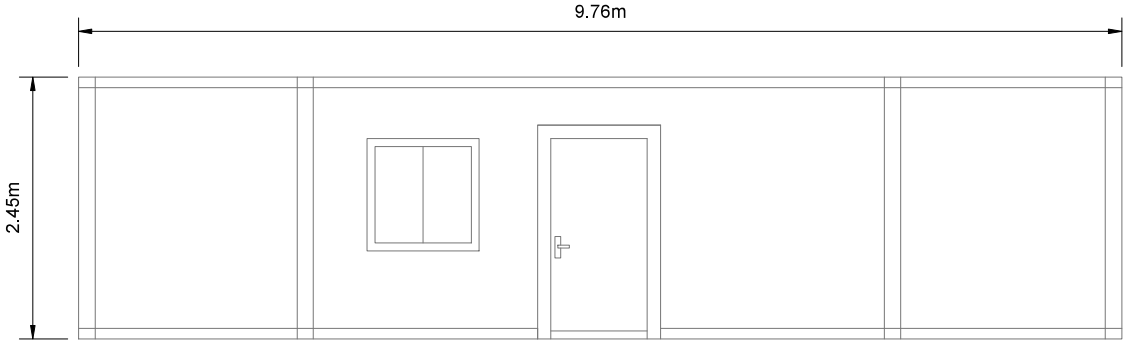

'Mobile mini 32ft x 10ft Office/Canteen' Unit

Front Elevation

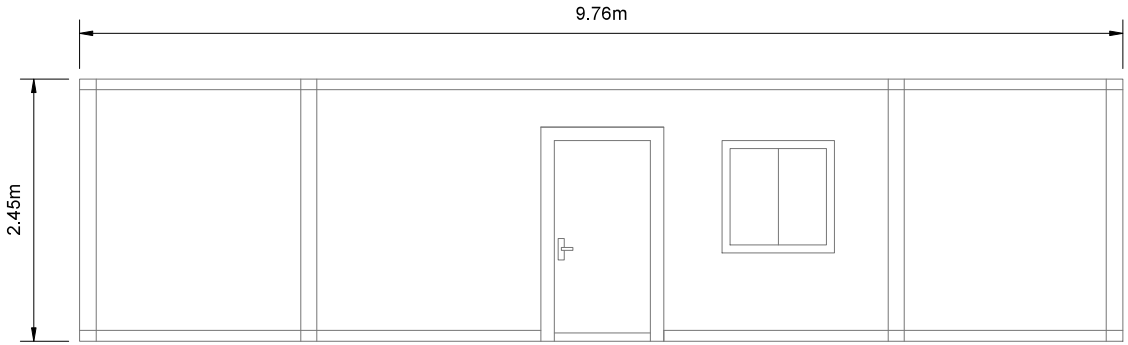

'Mobile mini 32ft x 10ft Office/Canteen' Unit

Rear Elevation

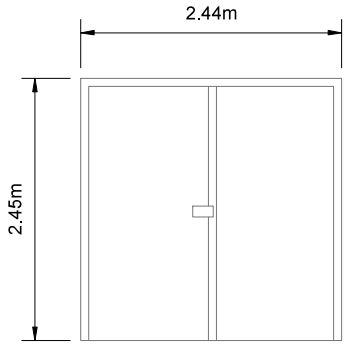

'Mobile mini 10ft x 8ft Storage Container' Unit

Front Elevation

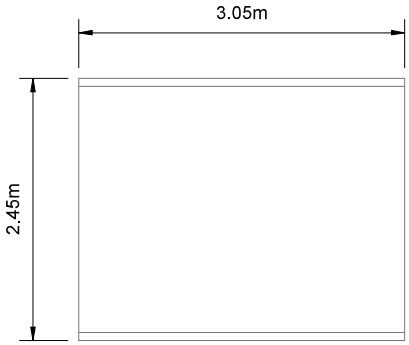

'Mobile mini 10ft x 8ft Storage Container' Unit

Side Elevation

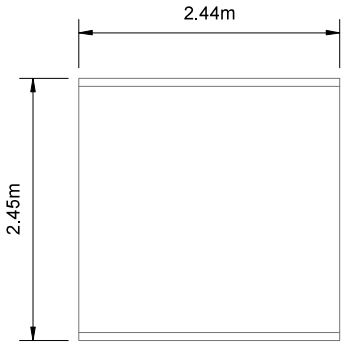

'Mobile mini 10ft x 8ft Storage Container' Unit

Rear Elevation

151

Site Plan

0m 1m 2m 3m 4m 5m 6m 7m 8m 9m 10m

Scale 1:50

DALCOUR MACLAREN

Key:

Notes:

Applicant:

Southern Electric Power Distribution Plc

Location:

Land to the north west of Church Lane, Shinfield, Reading, RG2 8PY

Coords: 472391, 168441

Scheme Name:

Reading Main to Reading Town 132KV

Drawing Name:

Proposed Unit Elevations and Floorplans

Drawing No: 172447_PLN_EL_21.1_A

Rev	Date	Description
-	29.11.2019	First Issue
A	13.01.2020	Minor amendments

Drawn:	NB
Approved:	KD
Sheet No:	1 of 4
Sheet Size:	A3

Scottish & Southern Electricity Networks

The information contained in this document is confidential and protected by copyright. The use, copying or disclosure to a third party, either wholly or in part, except with the written permission of, and in the manner prescribed by Southern & Scottish Energy PLC constitutes an infringement of copyright. Dalcour Maclaren does not warrant that this document is definitive nor free of error and does not accept liability for any loss caused or arising from reliance upon information provided herein. Although our best efforts have been made to ensure the accuracy of these plans, all measurements must be confirmed on site. BASED UPON THE ORDNANCE SURVEY MAP WITH THE SANCTION OF THE CONTROLLER OF HM STATIONERY OFFICE, CROWN COPYRIGHT RESERVED, OS LICENCE No. 100019808

This page is intentionally left blank