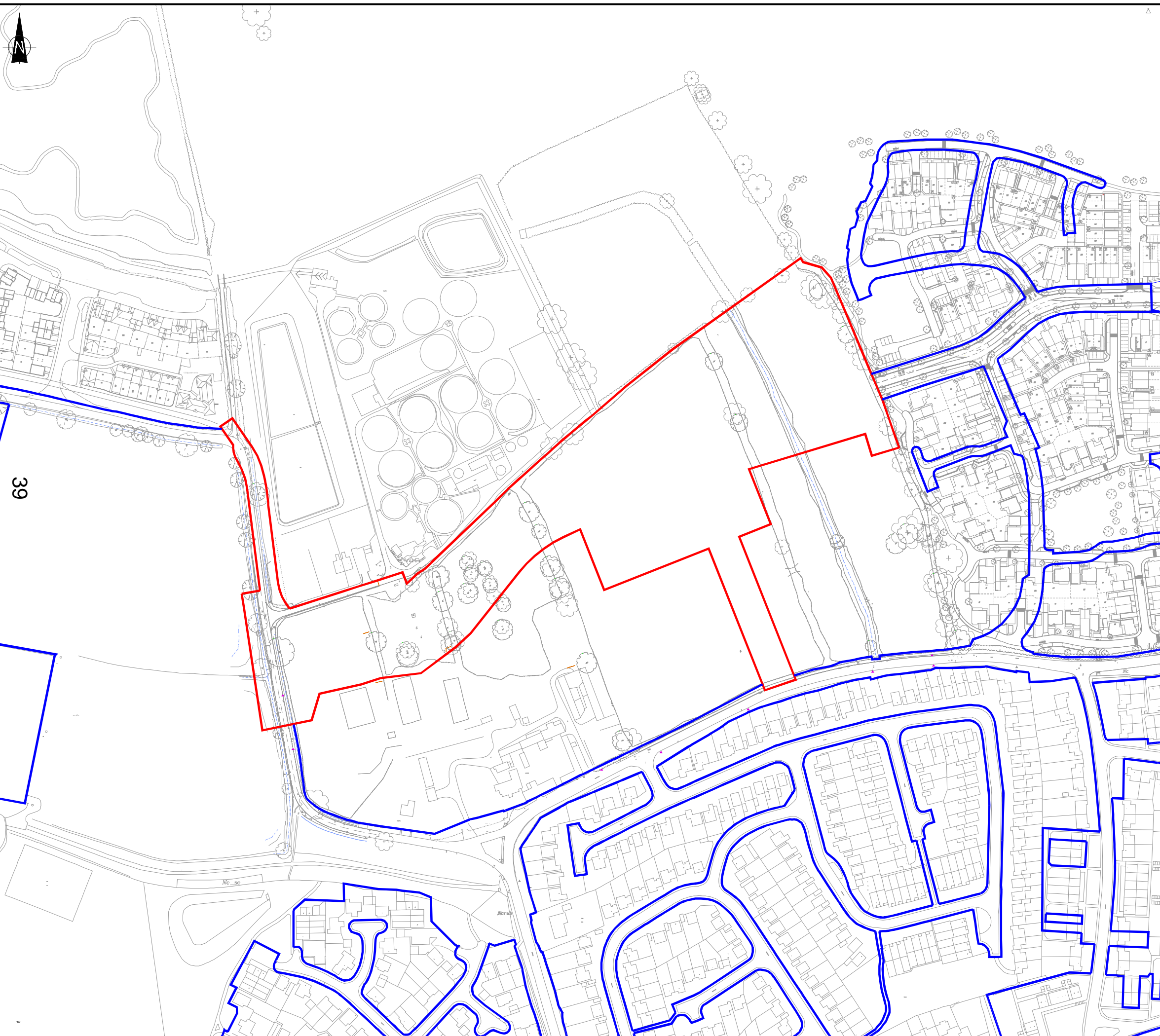
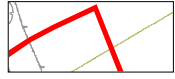



File name \\UK\WSPGROUP\COM\CENTRAL DATA\PROJECTS\70039495\NWDR ASHRIDGE FARM\02 WIP\HW HIGHWAYS\02 DRAWING\PD-S\10070039495-ASHF-0100-022.DWG, printed on 05 April 2019 16:18:11, by Mastogianni, Marianna



Key:

-  Redline Boundary
-  WBC Ownership Boundary

DRAWING STATUS: S3 - FOR REVIEW

wsp

2 Lansdowne Rd, Croydon, CR9 2ER, UK
T+ 44 (0) 208 263 2413
wsp.com

CLIENT:



**WOKINGHAM
BOROUGH COUNCIL**

PROJECT: ASHRIDGE FARM

TITLE: LOCATION PLAN 2

| | | |
|------------------------|-----------|-----------|
| SCALE @ AS: | CHECKED: | APPROVED: |
| 1:2500 | MB | CC |
| PROJECT No: | DESIGNED: | DRAWN: |
| 70039495 | MB | MM |
| DRAWING No: | DATE: | REV: |
| 70039495-ASHF-0100-022 | April 19 | 0 |

© WSP UK Ltd

This page is intentionally left blank