

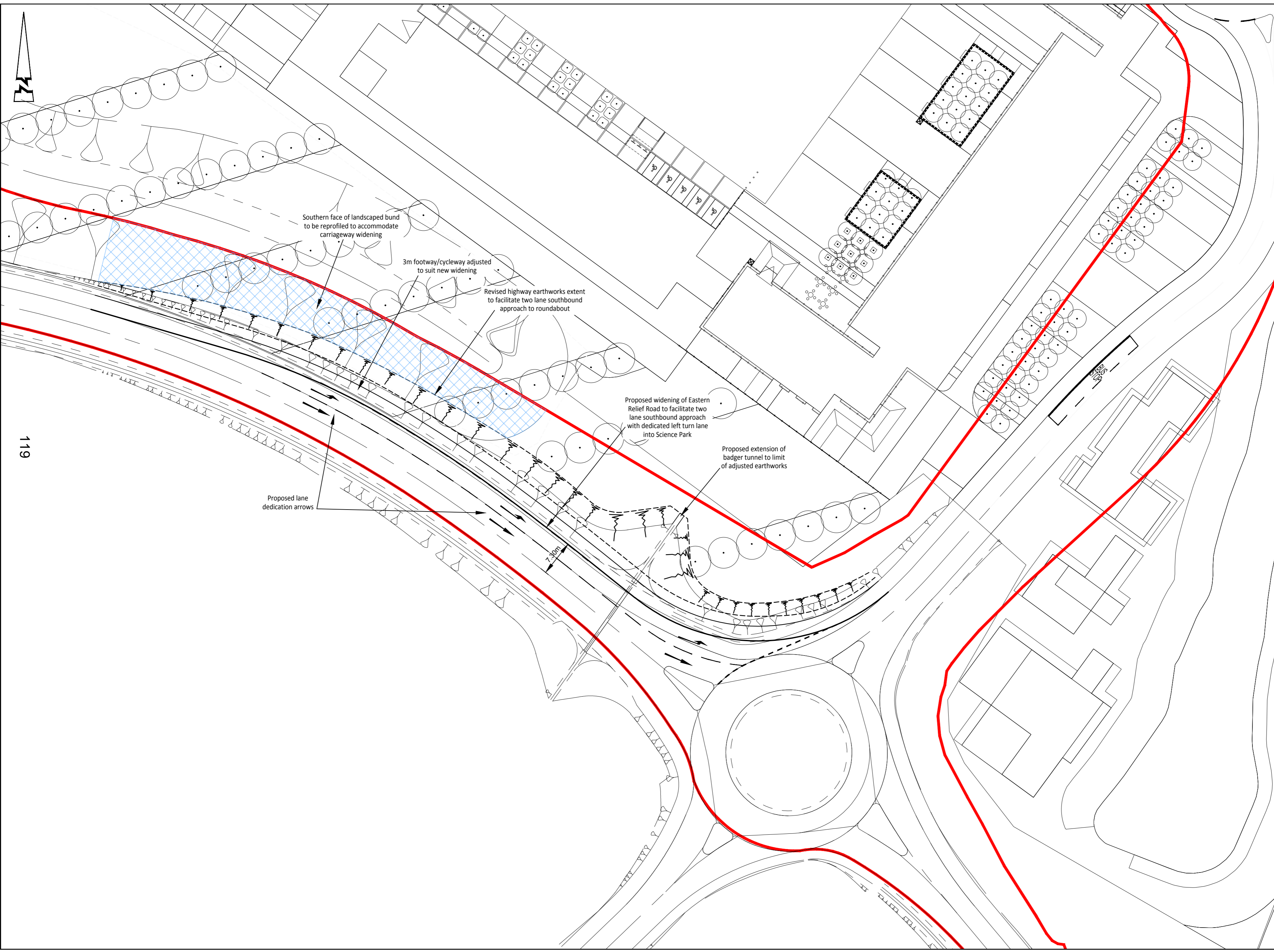


**NOTES**

1. Do not scale from this drawing.
2. To be read in conjunction with all other project drawings and specifications.
3. Proposed Thames Valley Science Park Site Layout taken from General Arrangement Overview plan reference UOR1174.IM.001 Rev 08 produced by Oobe Architects.

**KEY**

-  Application Red Line (Phase 2)
-  Area of existing landscaped bund to be regraded



119

P1	12.16	Red line boundary updated	SM	PJ
P1	12.16	Internal site layout and red line boundary updated and annotations added	SM	PJ

**ABLE LETCHFORD PARTNERSHIP**  
Consulting Engineers

Search House, Charnham Lane  
Hungerford, Berkshire RG17 0EY  
www.alpce.co.uk Tel: 01488 684390

Client: **UNIVERSITY OF READING**

Project: **THAMES VALLEY SCIENCE PARK**

Title: **PROPOSED MITIGATION SCHEME FOR ERR/TVSP ROUNDABOUT**

Status:

Scale:	Date:	Drawn:	Checked:
1:500 @ A2	SEP 2016	RAE	PJ
Drawing No:	Revision:		
A102-005			P2

This page is intentionally left blank