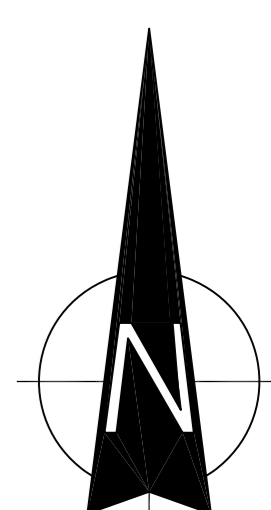
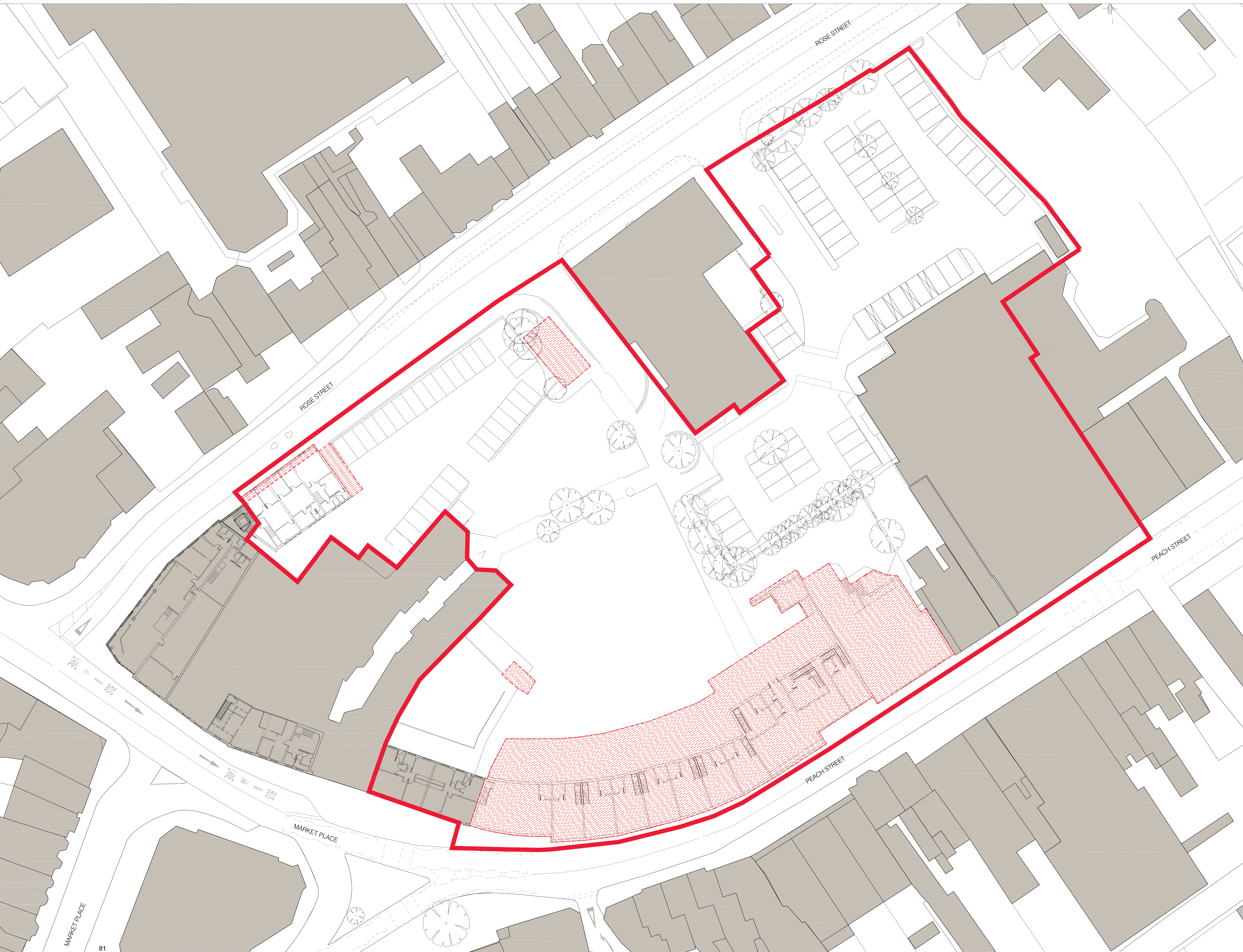


Notes
 All dimensions to be verified on site. Do not scale drawings. All dimensions to be verified with ground reality.
 This drawing is the property of Benoy Architects and is to be used for the purpose of the proposed scheme. It is not to be used for any other purpose without the prior written consent of Benoy Architects.
 The information contained herein is for the use of the client only and is not to be used for any other purpose without the prior written consent of Benoy Architects.
 The information contained herein is for the use of the client only and is not to be used for any other purpose without the prior written consent of Benoy Architects.

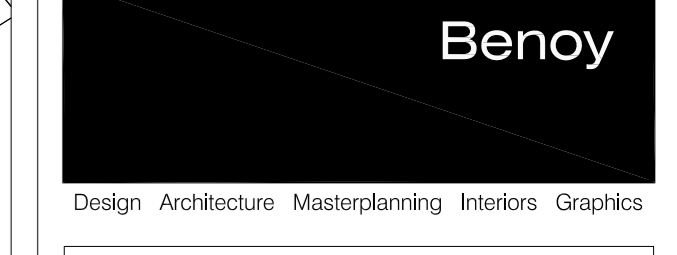


APPLICATION BOUNDARY
 AREAS TO BE DEMOLISHED



A04	08.11.14	General Update	DR	EP
A03	17.10.14	New Scheme	DR	EP
A02	16.12.13	Hako Chinese Confirmed in Demolition	EP	EP
A01	03.03.13	General Update	DR	EP
A00	08.08.13	Scheme Updates	TD	EP

Rev	Date	Description	By	Check
-----	------	-------------	----	-------



Client
WILSON BOWDEN DEVELOPMENTS LIMITED

Project
PEACH PLACE DEVELOPMENT WOKINGHAM

Drawing Title
DEMOLITION FIRST FLOOR PLAN

Drawn By: TD
 Checked By: EP

Scale: 1:200 @ A0
 Date: AUGUST 2013

Project No: 4141 BNY-PD-05-1002
 Drawing No: A04

Status: **PLANNING**
 T: +44 (0) 1493 822222
 F: +44 (0) 1493 822223
 www.benoy.com

